

**APPENDIX TO
FIVE-YEAR IMPLEMENTATION PLAN**

Covina Redevelopment Agency

FY 2004-05 THROUGH 2013-14



Covina Redevelopment Agency

Project Area 1.1



Note: map not to scale
Source: City of Covina



Covina Redevelopment Agency Project Area 1.2



Note: map not to scale
Source: City of Covina



Covina Redevelopment Agency Project Area 1.3

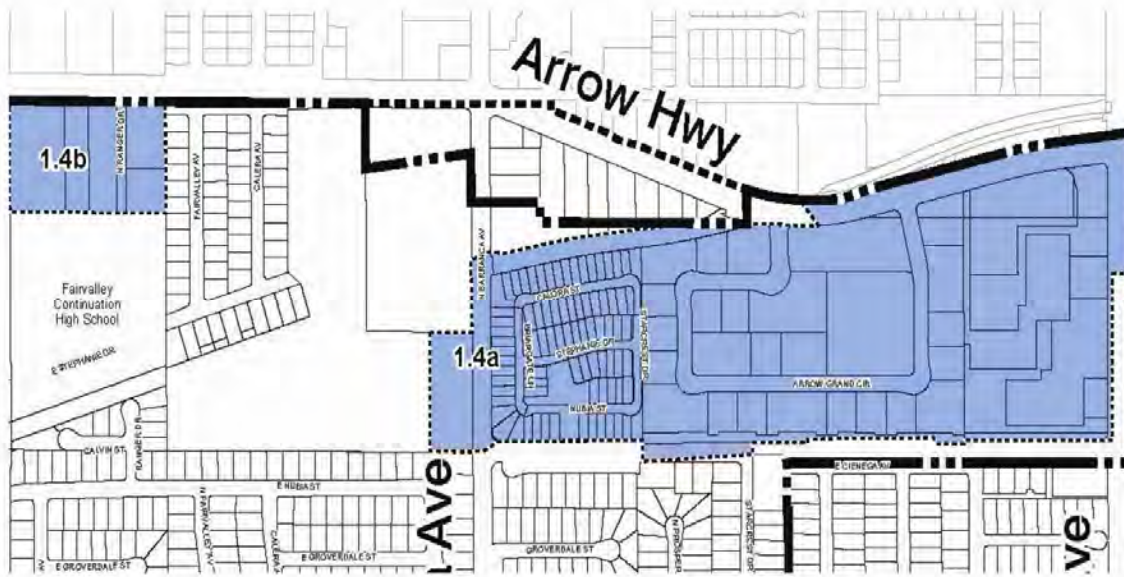


Note: map not to scale
Source: City of Covina



Covina Redevelopment Agency

Project Area 1.4(a)(b)

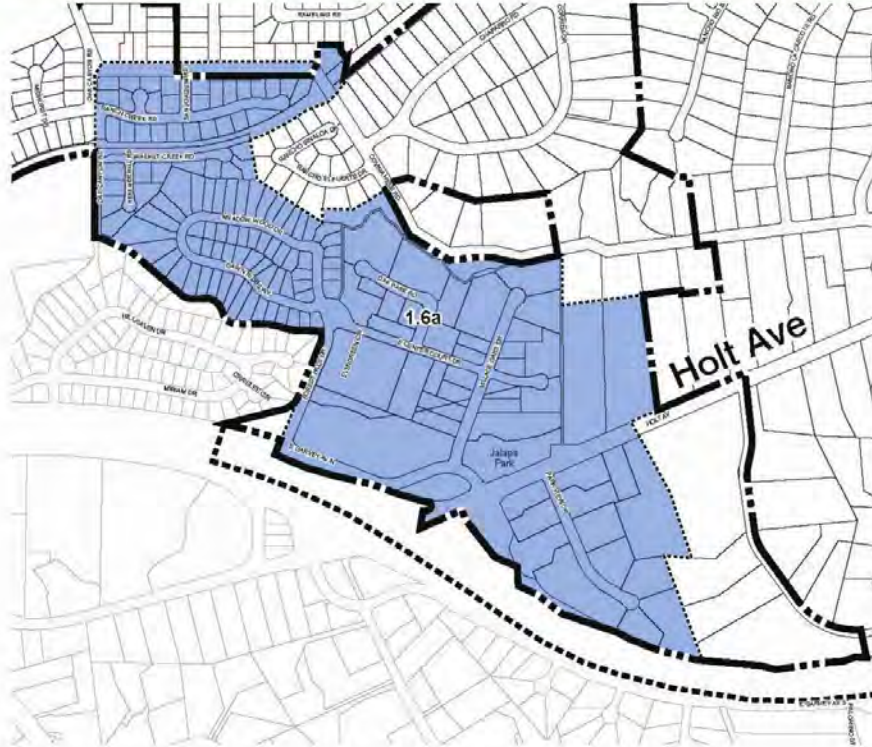


Note: map not to scale
Source: City of Covina



Covina Redevelopment Agency

Project Area 1.6(a)



Note: map not to scale

Source: City of Covina

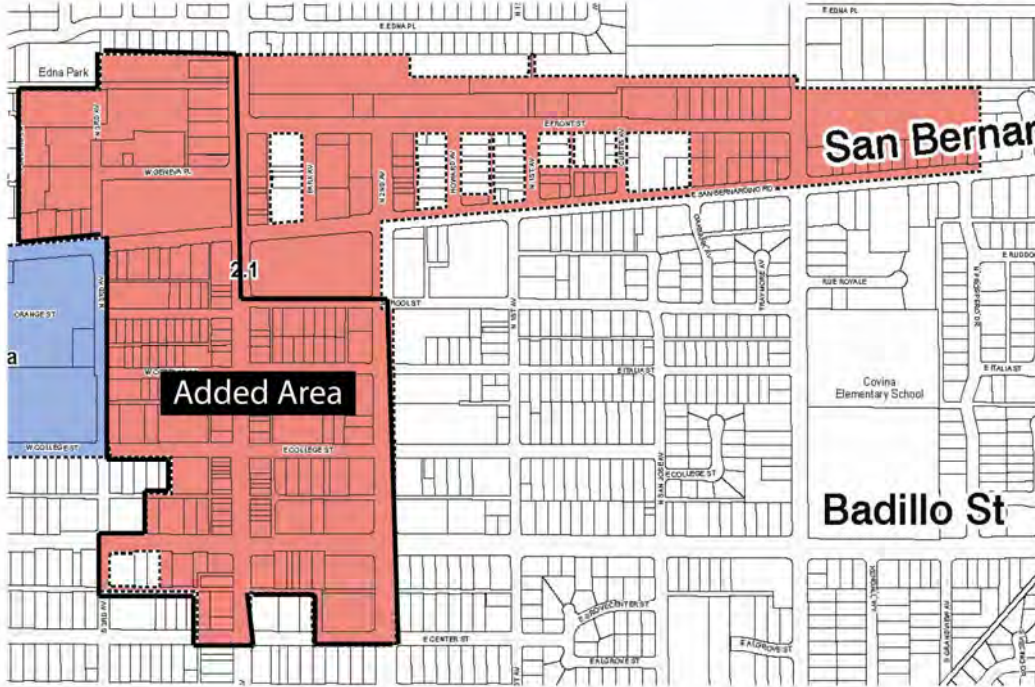
Covina Redevelopment Agency Project Area 1.7(a)(b)



Note: map not to scale
Source: City of Covina



Covina Redevelopment Agency Project Area 2.1 and Added Area



Note: map not to scale
Source: City of Covina



Covina Redevelopment Agency

Project Area 2.5

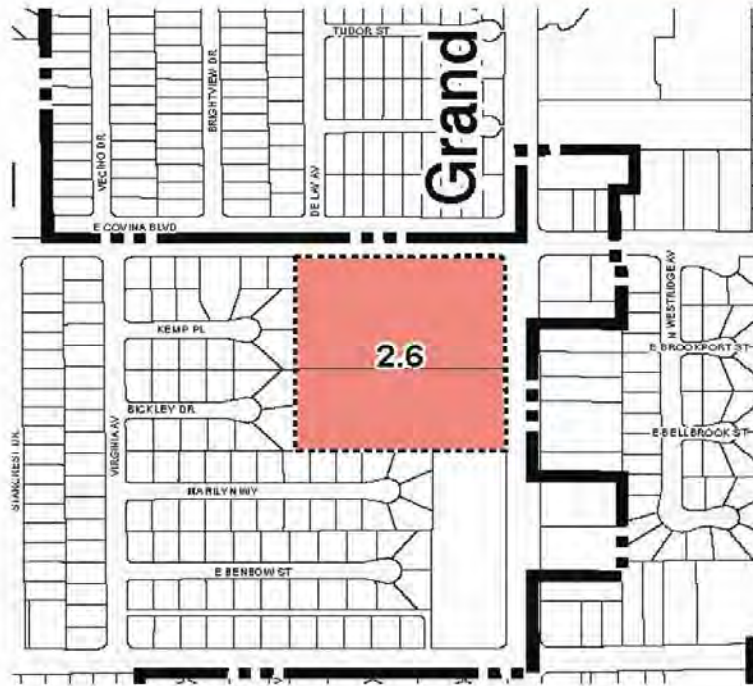


Note: map not to scale

Source: City of Covina



Covina Redevelopment Agency Project Area 2.6



Note: map not to scale
Source: City of Covina



Covina Redevelopment Agency Project Area 2.7



Note: map not to scale
Source: City of Covina





Covina Redevelopment Agency

Project Area 2.9



Note: map not to scale
Source: City of Covina